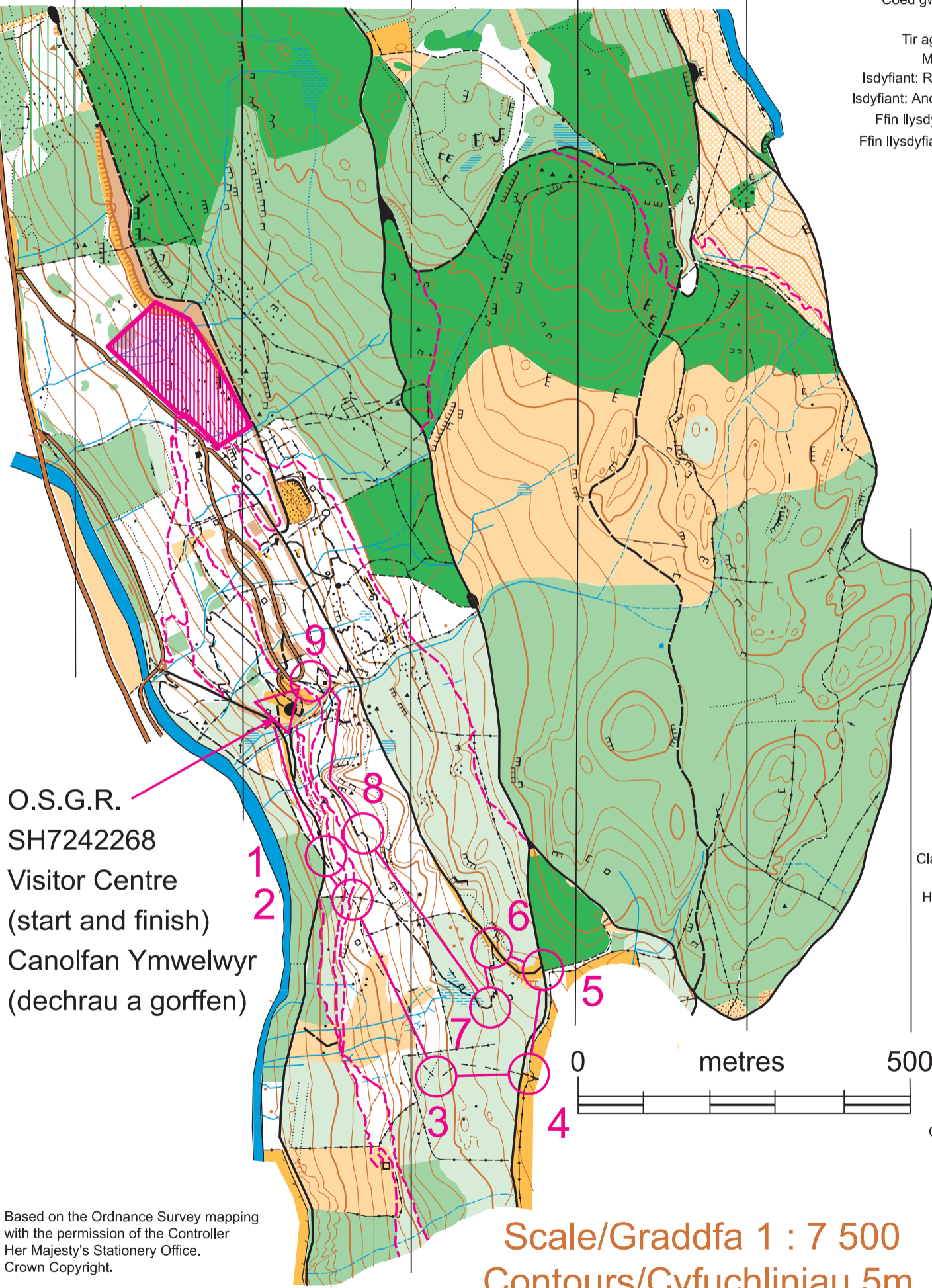
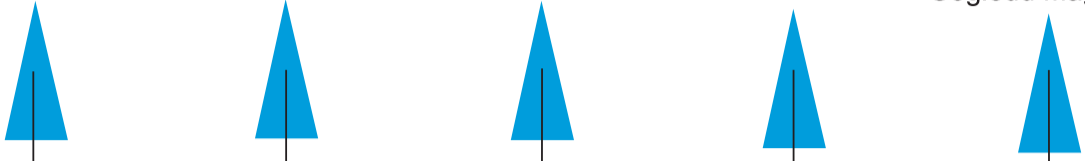



Coed y Brenin

- | | | |
|--------------------------|--|--------------------------------|
| Prifordd | | Major road |
| Ffordd fach | | Minor road |
| Ffordd bridd | | Dirt road |
| Trac cerbydau | | Vehicle track |
| Llwybr llydan | | Large path |
| Llwybr cul | | Small path |
| Llwybr aneglur | | Indistinct path |
| Llwybr beic mynydd | | Mountain bike trail |
| Toriad tân cul | | Narrow ride |
| Wal gerrig | | Stone wall |
| Wal gerrig fylchog | | Ruined wall |
| Wal gerrig uchel | | High wall |
| Ffens | | Fence |
| Coedwig: Rhedadwy | | Forest: run |
| Coedwig: Rhedeg araf | | Forest: slow run |
| Coedwig: Cerddedig | | Forest: walk |
| Coedwig: Anrheiddadwy | | Forest: Impenetrable |
| Coed gwasgaredig | | Scattered trees |
| Tir agored | | Open land |
| Tir agored garw | | Rough open land |
| Maes parcio | | Car parking area |
| Isdyfiant: Rhedeg araf | | Undergrowth: slow run |
| Isdyfiant: Anodd i redeg | | Undergrowth: walk |
| Ffin llysyfiant eglur | | Distinct vegetation boundary |
| Ffin llysyfiant aneglur | | Indistinct vegetation boundary |
| Llwyni | | Thicket |

Magnetic North
Gogledd Magnetig



O.S.G.R.
SH7242268
Visitor Centre
(start and finish)
Canolfan Ymwelwyr
(dechrau a gorffen)



Mid Wales Orienteers
Cyfeiriannu Canolbarth Cymru
www.mid-wales-orienteers.org.uk



- | | | |
|---------------------|--|---------------------|
| Cyfuchliniau | | Contours |
| Cyfuchlin indecs | | Index contour |
| Ffurflin | | Form line |
| Llethr pridd serth | | Steep earth slope |
| Clawdd pridd | | Earthwall |
| Clawdd pridd bychan | | Small earthwall |
| Hafn erydiad | | Erosion gully |
| Hafn erydiad fechan | | Small erosion gully |
| Twmpath | | Knoll |
| Bryncyn hir | | Elongated knoll |
| Twll | | Pit |
| Llwyfan | | Platform |
| Afon (dim croesi) | | River (uncrossable) |
| Nant | | Stream |
| Tarddiad nant | | Stream source |
| Ffos | | Ditch |
| Cors gul | | Narrow marsh |
| Cors | | Marsh |
| Cors aneglur | | Indistinct marsh |
| Craig | | Impassable crag |
| Clogwyn dim croesi | | Impassable crag |
| Clogfaenau | | Boulders |
| Tir caregog | | Stony ground |
| Tir creigiog | | Boulder field |
| Cwstwr clogfeini | | Boulder group |
| Ogof, twll creigiog | | Cave, rocky pit |
| Craig foel | | Bare rock |
| Adeiladau | | Buildings |
| Adfail | | Ruin |
| Lle gwaharddedig | | Out of bounds |

Scale/Graddfa 1 : 7 500
Contours/Cyfuchliniau 5m

Based on the Ordnance Survey mapping with the permission of the Controller Her Majesty's Stationery Office. Crown Copyright.

Previous map of Cefnduudwr by Mapinogion 1996

Survey and cartography update: Robert Griffiths of POW 2006 & 2013

BOF map no. WO-05-164

© copyright: POW 2013

Cwrs Melyn / Yellow Course

15 Oct 2013

Cyfeiriannu yng Nghoed Y Brenin

CWRS MELYN

Hwn ydy'r cwrs **HAWSAF** ac mae'n dilyn llwybrau da.

Ei hyd yw **1.7km** ac mae iddo ddringfa o **70m**.

Mae'n addas i ddechreuwr pur a phlant ifanc sy'n gallu deall mapiau.

Mae pob cwrs yn dechrau a gorffen yn y Ganolfan Ymwelwyr.

Mae'r cwrs cyfeiriannu mewn rhan o'r goedwig sydd hefyd yn cael ei defnyddio gan gerbydau, beiciau modur achlysurol a defnyddwyr hamdden eraill, yn cynnwys beicwyr, marchogwyr ceffylau a cherddwyr. Byddwch yn ymwybodol ohonynt ac yn enwedig beiciau mynydd ar y llwybrau.

TROWCH DROSODD AM FAP Y CWRS

Mae eglurhad o'r symbolau yn yr allwedd ac maent yn unigryw i gyfeiriannu.

Y Rheolyddion

Mae'r cylchoedd porffor a'r rhifau cysylltiedig yn dangos safleoedd yr arwyddbyst pren. Caiff y lleoliad ei ddisgrifio isod.

Mae gan bob arwyddbyst rif a llythyren unigryw. Gallwch ysgrifennu'r llythyren yn y man a ddarperir i ddangos eich bod wedi ymweld â'r rheolydd.

Dechrau a Gorffen

Mae'r cwrs yn dechrau a gorffen yn y Ganolfan Ymwelwyr sydd wedi'i marcio â'r saeth GOCH ar y map.

Gallwch hefyd ysgrifennu'r amser a gymerwyd er mwyn cyfeirio.

Cael gwybod rhagor

Os gwnaethoch fwynhau eich ymweliad â chwrs cyfeiriannu parhaol Coed y Brenin a hoffech wybod rhagor am ddiwyddiadau cyfeiriannu lleol ewch i'r wefan www.mid-wales-orienteers.org.uk

Orienteering at Coed Y Brenin

YELLOW COURSE

This is the **EASIEST** course and follows good paths.

It is **1.7 km** long with **70m** climb.

It is suitable for complete beginners and young children who can understand a map.

All courses start and finish at the Visitor Centre.

The orienteering course is in a part of the forest that is also used by vehicles, occasional motor bikes and other recreational users, including cyclists, horse riders and walkers. Please be aware of them and especially MTBs on the trails.

TURN OVER FOR COURSE MAP

The symbols are explained in the key and are unique to orienteering.

The Controls

The purple circles with accompanying numbers show the positions of the wooden marker posts. The location is described below.

Each post has a unique number and letter. You can write the letter in the space provided to show that the control has been visited.

Start and Finish

The course starts and finish at the Visitor Centre marked by the RED arrow on the map.

You can also write time taken for reference.

Find out more

If you enjoyed your visit to Coed Y Brenin permanent orienteering course and would like to know more about local orienteering events visit the website www.mid-wales-orienteers.org.uk

	1	2	3	4	5	6	7	8	9
Rhif yr Arwyddbyst Post No.	19	26	11	10	16	13	14	18	22
Safle'r Arwyddbyst Post Location	Ffordd / Llwybr Road / path	Llwybr / wal Adfail Path / Ruined wall	Plyg Llwybr Path Bend	Llwybr / Ffordd Path / Road	Cyffordd Road Junction	Ffordd / Llwybr Road / Path	Plyg Llwybr Path bend	Plyg Llwybr Path bend	Llwybr Cyffordd Path Junction
Llythyren Letter									

Amser a gymerwyd / time taken munud / minutes