



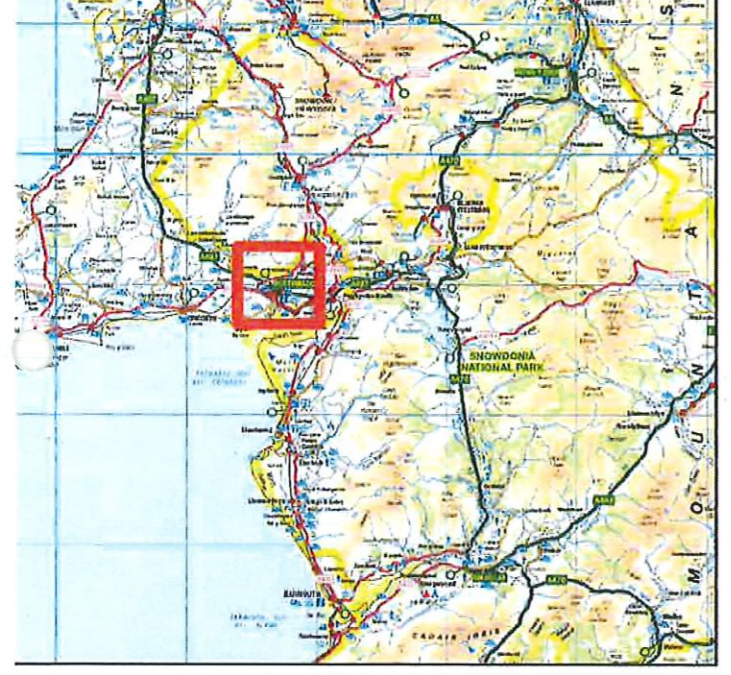


Adolygiad Ffin Ardal Draenio Mewnol (ADM) Glaslyn a Phensyflog

Glaslyn & Pensyflog Internal Drainage District (IDD) Boundary Review

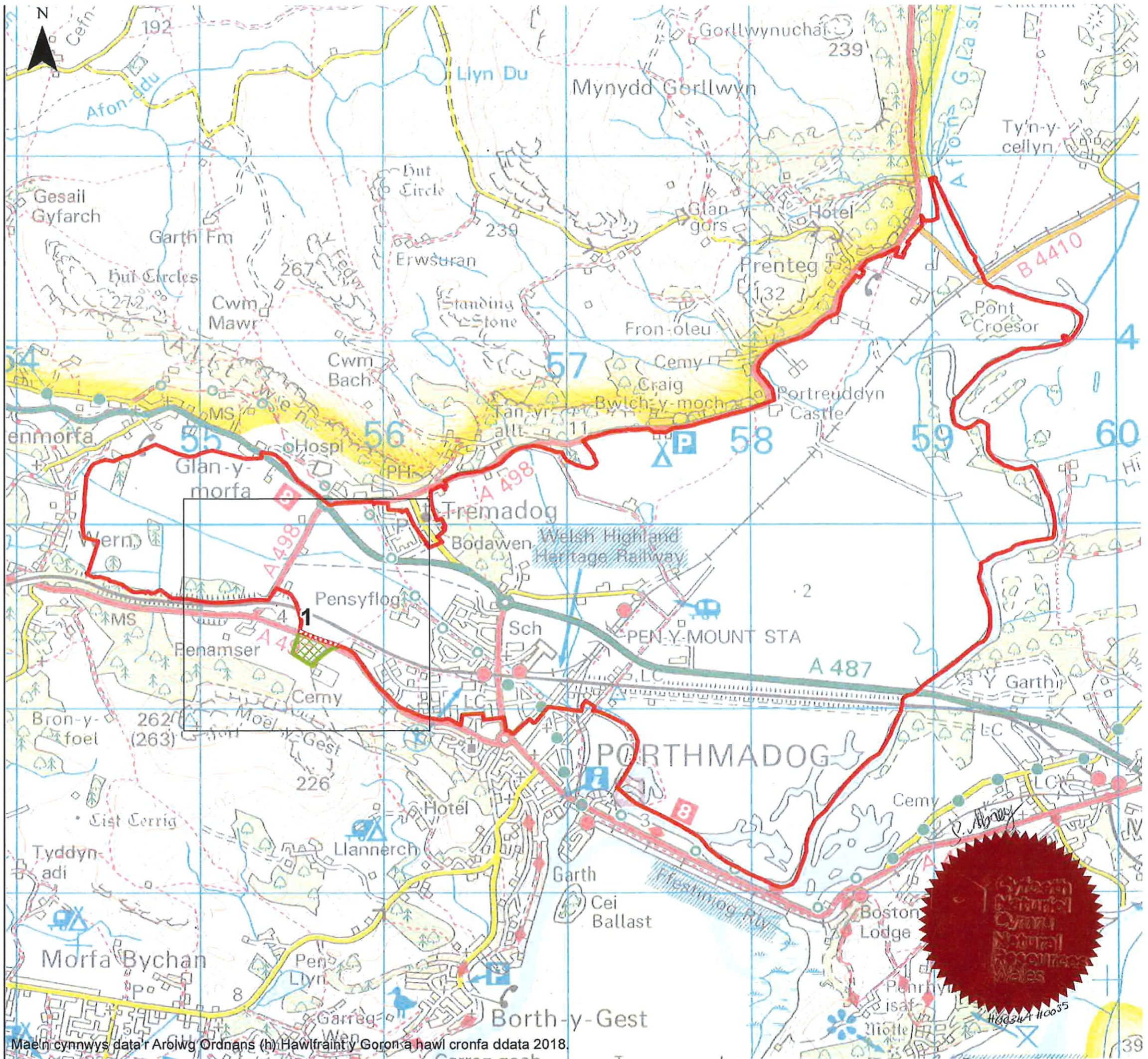
- JBA consulting**
Prif Cynllun ADM Glaslyn a Phensyflog
Glaslyn & Pensyflog IDD Main Plan
-  Ffin ADM Heb Newid
IDD Boundary Without Change
 -  Ffin ADM Newydd
New IDD Boundary
 -  Tir tynni allan ADM
Land removed from IDD
 -  Ardal mewnosodiad
Inset areas

Cynllun Allweddol | Key Plan



Adolygiad Ffiniau ADM Cynhyrchwyd 31/01/2018
IDD Boundary Review Produced 31/01/2018

3raddfa @ A3 Scale @ A3	Dylunio Drawn	RL 31/01/2018
1:20,000	Wirio Checked	EB 31/01/2018
	Cymeradwy Approved	BJ 31/01/2018



Mae'n cynnwys data'r Arolwg Ordnans (h) Hawlfraint y Goron a hawl cronfa ddata 2018.



Adolygiad Ffin Ardal Draenio Mewnol (ADM) Glaslyn a Phensyflog

Glaslyn & Pensyflog Internal Drainage District (IDD) Boundary Review

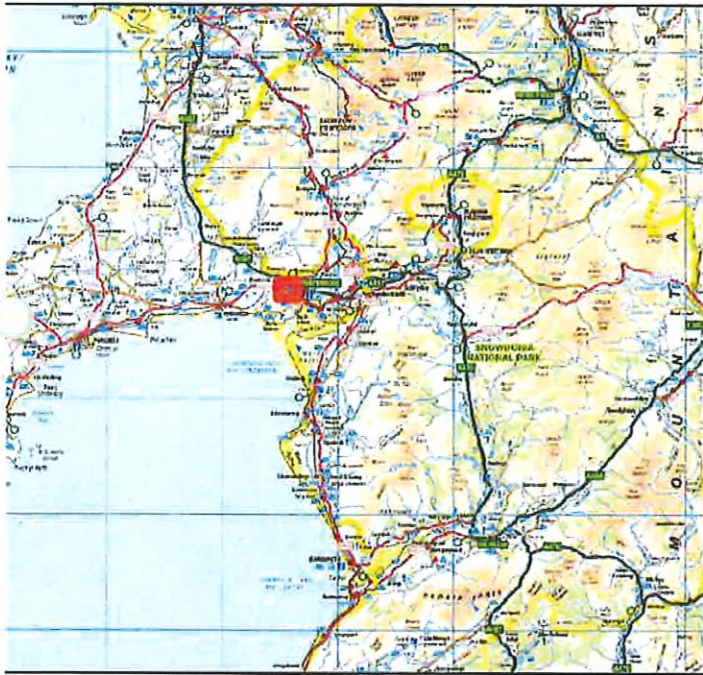


Mewnosodiad 1 i'r Cynllun: Glaslyn a Phensyflog

Inset 1 to Plan: Glaslyn and Pensyflog

-  Ffin ADM Heb Newid
IDD Boundary Without Change
-  Ffin ADM Newydd
New IDD Boundary
-  Tir tynni allan ADM
Land removed from IDD
-  Ardal mewnosodiad
Inset areas

Cynllun Allweddol | Key Plan

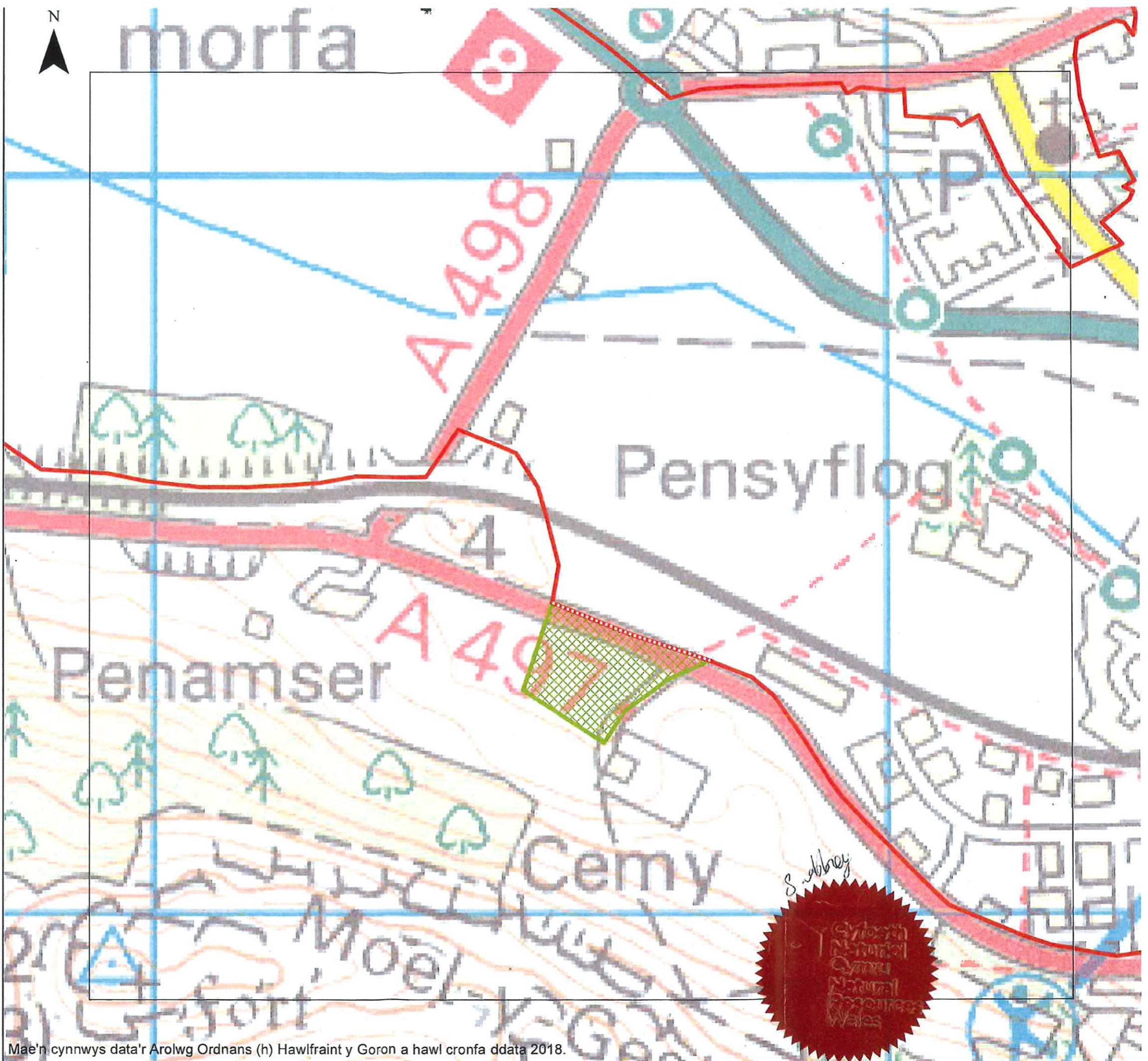


0 0.1 0.2 0.3 0.4

Cilometrau | Kilometres

Adolygiad Ffiniau ADM Cynhyrwyd 31/01/2018
IDD Boundary Review Produced 31/01/2018

Graddfa @ A3 Scale @ A3	Dylunio Drawn	RL 31/01/2018
1:5,000	Wirio Checked	EB 31/01/2018
	Cymeradwy Approved	BJ 31/01/2018



Mae'n cynnwys data'r Arolwg Ordnans (h) Hawlfraint y Goron a hawl cronfa ddata 2018.

#1024 + #1035