



8

Llwybr Gardd y Goedwig Forest Garden Trail



UCHAFBWYNTIAU

Dewch i brofi coed o bob cwr o'r byd a darganfod ffeithiau diddorol amdanynt.

O brif faes parcio Pandy dilynwch yr arwyddbyst gwyrdd i lawr i'r bont dros Afon Babi. Ymwelwch â'r olygfan ac yna ewch ling-di-long ar hyd cyfres o lwybrau anffurfiol gan gadw llygad am y pyst gwybodaeth am y coed a'r storffeydd sain chwedloniaeth. Ar gyfer y Llwybr hygyrch, dilynwch yr arwyddbyst glas o faes parcio hygyrch Gardd y Goedwig dros y bont a thrwy ran isaf gardd y goedwig. Yn yr olygfan, sy'n edrych dros y rhaeadr, gwrandewch ar stori Pont Llam yr Ewig.

HIGHLIGHTS

Experience trees from all over the world and discover fascinating facts about them.

From the main Pandy car park follow the green waymarkers down to the bridge over the Afon Babi. Visit the viewpoint and then meander along the series of informal paths looking out for the tree-fact posts and folklore audio stores. For the accessible trail follow the blue waymarkers from the accessible Forest Garden car park over the bridge and through the lower part of the forest garden. At the viewpoint, overlooking the waterfall, listen to the story of Pont Llam yr Ewig (Bridge of the Stag's leap).





**Gardd y Goedwig
Forest Garden**







Pandy

Atgynhychwyd â chaniatâd yr Arolwg Ordnans ar ran Llyfrfa ei Mawrhydi. © Hawlfraint a hawliau cronfa ddata'r Goron 2018. Cedwir pob hawl. Rhif Twydded yr Arolwg Ordnans 100019741

Reproduced by Permission of Ordnance Survey on behalf of HMSO. © Crown copyright and database right 2018. Ordnance Survey Licence number 100019741



- Allwedd / Map Key**
-  Llwybr Hygyrch Darganfod y Goedwig
Forest Garden accessible trail
 -  Llwybr Darganfod y Goedwig
Forest Garden Discovery Trail
 -  Maes picnic / Picnic area
 -  Mainc / Bench
 -  Maes parcio / Car park
 -  Maes parcio hygyrch
Accessible car park



Dilynwch y symbolau arwyddbost glas neu wyrdd.

	<u>Glas</u>	<u>Gwyrdd</u>
Dechrau:	Maes Parcio Gardd y Goedwig	Maes Parcio Pandy
Gradd:	Hygyrch	Hawdd
Amser:	20 munud	¾ awr
Pellter:	¼ milltir/350m	¾ milltir/1.2km
Dringo:	Gwastad	20m

Disgrifiad: Mae'r daith hygyrch yn llwybr gwastad 2m o led ag arwyneb da sy'n addas ar gyfer cadeiriau olwyn gyda manau gorffwys o leiaf bob 100m. Croesir yr ardd blith draphlith â chyfres o lwybrau ffurfiol ac anffurfiol 1m o led, rhai'n serth ac anwastad. Nid oes dim grisau na chamfeydd ar y naill na'r llall o'r llwybrau hyn.

Follow the blue or green waymarker symbols.

	<u>Blue</u>	<u>Green</u>
Start:	Forest Garden Car Park	Pandy Car Park
Grade:	Accessible	Easy
Time:	20 minutes	¾ hour
Distance:	¼ mile/350m	¾ mile/1.2km
Climb:	Level	20m

Description: The accessible trail is a flat well-surfaced 2m wide path suitable for wheelchairs with resting places at least every 100m. The garden is criss-crossed with a series of 1m wide formal and informal paths, some steep and uneven. There are no steps or stiles on either of these trails.