


Northern Cardigan Bay / Gogledd Bae Ceredigion

Tudalen / Page **1 / 3**
Côd Safle y GE / EC Site Code **UK9020327**

 **Ardal Gwarchodaeth Arbennig (AGA)**
Special Protection Area (SPA)

Arwynebedd cyfan / **Total Area** **82,312.9 ha**
Hydred / **Longitude** **-4.2481** gradd degol / decimal degrees
Lledred / **Latitude** **52.6521** gradd degol / decimal degrees



N.G. Mae'r ffigurau Lledred/Hydred i gyd wedi deillio o System Geodesig y Byd 84 (WGS 84)
N.B. All Latitude/Longitude figures have been derived from World Geodetic System 84 (WGS 84).

Tafuniad map: Y Grid Cenedlaethol Prydeinig
Projection: British National Grid

Rhif diweddaraf / **Version number** **2** 06/06/2017

Graddfa / **Scale** **1:360,000**

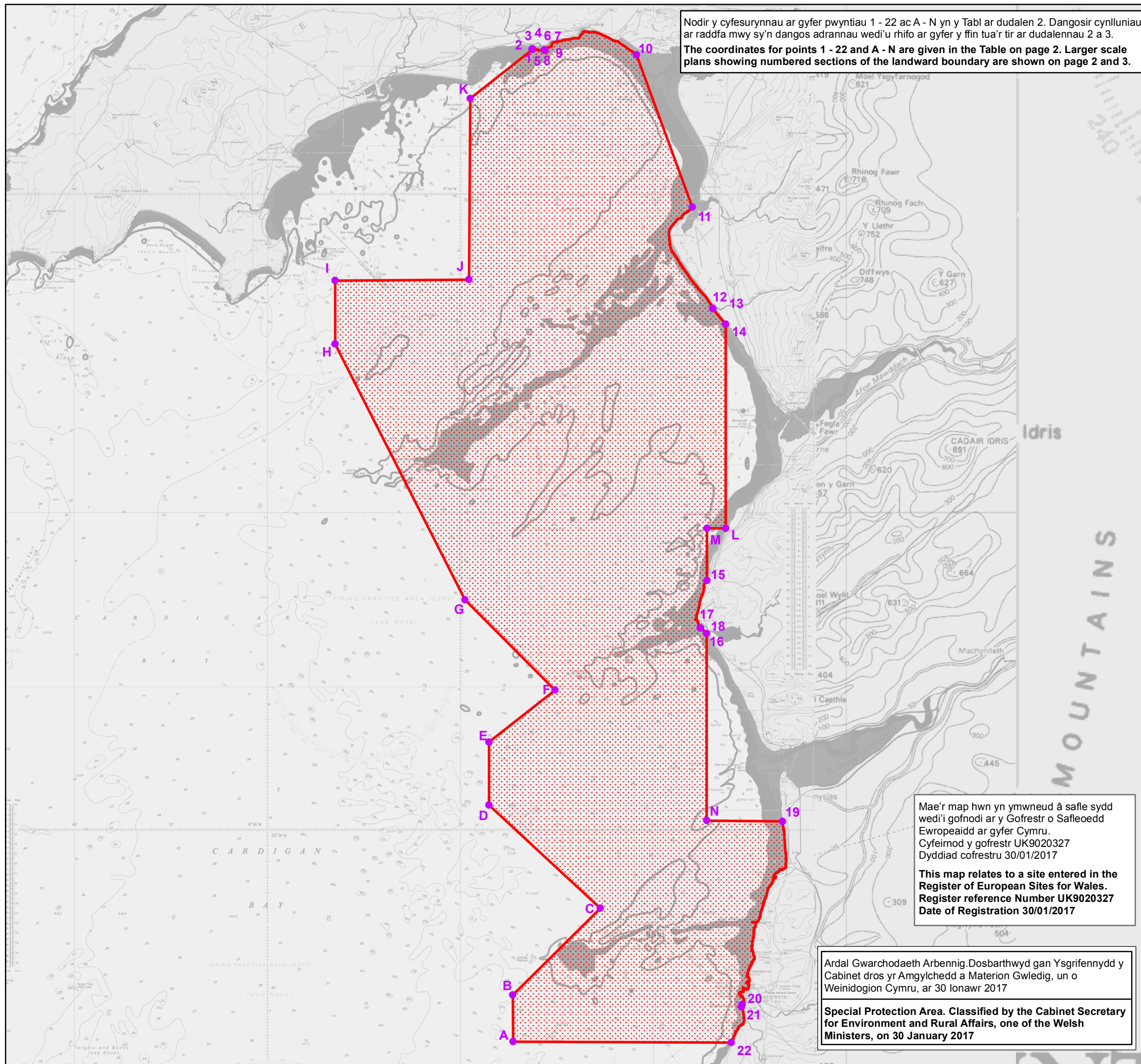
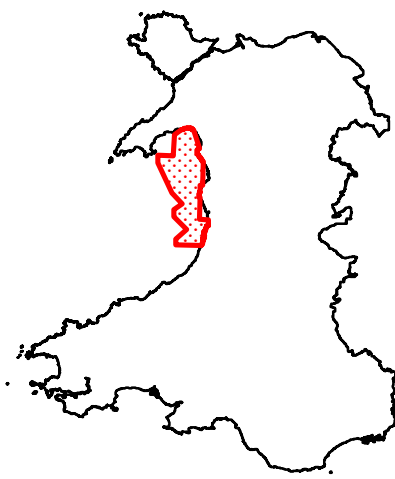


Noder: Data wedi ei gipio ar raddfa 1:2,500 ac a ddangos ar 1:360,000. Mae mapiau graddfa-fawr swyddogol ar gael ar gais oddi wrth CNC. Mae graddfa'r map hwn dim ond yn gywir wrth argraffu ar A3.
Note: Data captured at 1:2500 scale and shown at 1:360,000. Definitive large scale maps are available on request from NRW. The scale of this map is only correct when printed out at A3.

Noder: Gall y ffin newid lle mae'n dilyn llinell Marc Penllanw Cymhredol ac/neu llinell Marc Distyll Cymhredol.
Note: Where the boundary follows the lines of Mean High and/or Mean Low Water Marks it is subject to change.

© Coron Prydeinig ac Oceanwise Cyf. Cedwir pob hawl. Rhif trwydded EK001-20120402
RHAID PEIDIO Â DEFNYDDIO HWN AR GYFER LLYWIO
© British Crown and Oceanwise Ltd. All rights reserved. Licence No. EK001-20120402
NOT TO BE USED FOR NAVIGATION

© Hawffraint y Goron a hawliau cronfa ddata 2017 Arolwg Ordnans 10009741.
© Crown Copyright and database rights 2017 Ordnance Survey 10009741.



Nodir y cyfesurynnau ar gyfer pwyntiau 1 - 22 ac A - N yn y Tabl ar dudalen 2. Dangosir cynlluniau ar raddfa mwy sy'n dangos adrannau wedi'u rhifo ar gyfer y ffin tua'r tir ar dudalennau 2 a 3.
The coordinates for points 1 - 22 and A - N are given in the Table on page 2. Larger scale plans showing numbered sections of the landward boundary are shown on page 2 and 3.

Mae'r map hwn yn ymwneud â safle sydd wedi'i gofnodi ar y Gofrestr o Safleoedd Ewropeaidd ar gyfer Cymru. Cyfeirnod y gofrestr UK9020327 Dyddiad cofrestru 30/01/2017
This map relates to a site entered in the Register of European Sites for Wales. Register reference Number UK9020327 Date of Registration 30/01/2017

Ardal Gwarchodaeth Arbennig. Dosbarthwyd gan Ysgrifennydd y Cabinet dros yr Amgylchedd a Materion Gwledig, un o Weinidogion Cymru, ar 30 Ionawr 2017
Special Protection Area. Classified by the Cabinet Secretary for Environment and Rural Affairs, one of the Welsh Ministers, on 30 January 2017