



Cyfoeth  
Naturiol  
Cymru  
Natural  
Resources  
Wales

Llwybrau Coedwig  
Forest Trails



Llwybrau coedwig

# Hafren

Forest walks


// Holl brofiad y goedwig  
The total forest experience



[cyfoethnaturiol.cymru](http://cyfoethnaturiol.cymru)  
[naturalresources.wales](http://naturalresources.wales)



Noddir gan  
Lywodraeth Cymru  
Sponsored by  
Welsh Government



Rhaeadr Hafren-Torri-Gwddf  
Severn-Break-its-Neck Falls

## Croeso i Coedwig Hafren a Tharddiad Afon Hafren

Enwyd y goedwig ar ôl yr afon, sy'n dechrau ar ei thaith mewn cors fawnog ym mynyddoedd Pumlumon, mynydd uchaf canolbarth Cymru. Mae'r afon yn troi'n rhuthr gwyllt ymhen dim ac mae rhaeadr yn disgyn yn wyllt drwy'r goedwig. Mae'r llwybr drwy'r goedwig, gydag arwyddion, yn eich galluogi i fwynhau'r afon hardd hon.

### Mwynhewch eich ymweliad - Gofal

- Gwisgwch esgidiau cerdded cryf
- Gwisgwch ddillad sy'n gallu gwrthsefyll gwynt, siwmpwr gynnes os ydych am fynd ar dir uchel a dillad addas os oes argoel o law
- Mae'r goedwig yn lle prysur felly peidiwch ag aflonyddu ar y coedwigwyr a'u gwaith

## Welcome to Hafren Forest and the Source of the River Severn

The forest takes its name from Afon Hafren (River Severn) which begins quietly in a squelchy peat bog on Pumlumon, Mid Wales' highest mountain. In no time at all it becomes a torrent with falls and cascades plunging headlong through the forest. Enjoy this beautiful river on our waymarked forest walks.

### Enjoy your visit - Take Care

- Wear strong walking shoes or boots.
- Always carry windproofs and a warm sweater if you are going onto high ground and waterproofs in unsettled weather.
- This is a working forest so please keep well clear of forest operations and obey all signs that you encounter.



Tarddiad Afon Hafren  
Source of the River Severn

Pumlumon  
Cwmbiga  
620m

Maen Hir o'r  
Oes Efydd  
**Carreg Wen**  
Standing Stone  
561m

Tyddyn  
**Blaen Hafren**  
Farmstead

**Pen Pumlumon**  
Arwystli Cairns  
741m

Mwynglawdd  
**Nant yr Eira**  
Mine

Tŷ hir  
Canoloesol  
**Afon Hore**  
Medieval  
Longhouse

### ALLWEDD/KEY



Llwybr y Rhaedrau



Cascades Walk



Llwybr Hafren-Torri-Gwddf



Severn-Break-Its-Neck Trail



Llwybr Rhaeadr

Blaen Hafren



Blaen Hafren Falls Trail



Llwybr Tarddiad Hafren



Source of the Severn Trail



Llwybr Bro Gwy



Wye Valley Walk



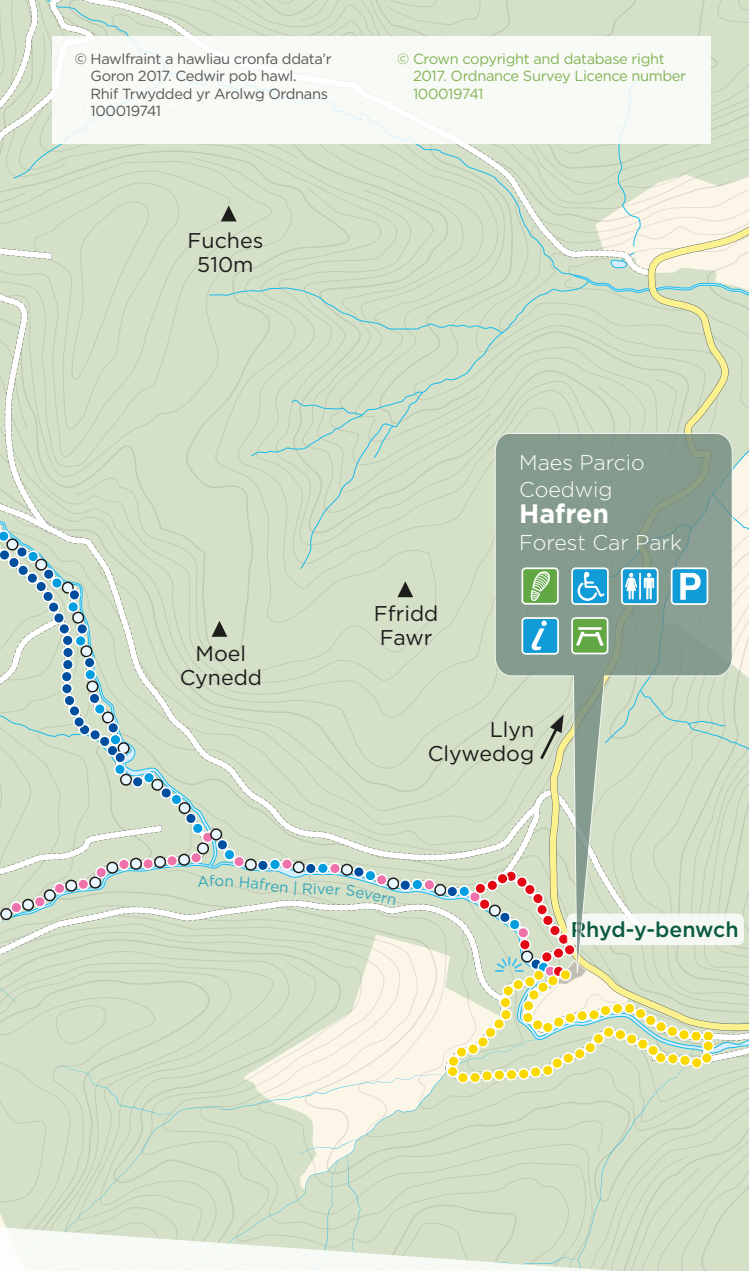
Llwybr Hafren



Severn Way

© Hawlfraint a hawliau cronfa ddata'r  
Goron 2017. Cedwir pob hawl.  
Rhif Trwydded yr Arolwg Ordnans  
100019741

© Crown copyright and database right  
2017. Ordnance Survey Licence number  
100019741



Maes Parcio  
Coedwig  
**Hafren**  
Forest Car Park



Llyn  
Clywedog

Rhyd-y-benwch



Parcio  
Parking



Gwybodaeth  
Information



Hygyrch  
Accessible



Toiledau  
Toilets



Lle picnic  
Picnic area



Golygfan  
Viewpoint



Rhaeadr  
Waterfall



Archaeoleg  
Archaeological  
Feature



Llwybr y Rhaeadrau  
Cascades Walk

## Y Llwybr

Mae Llwybr cylchog i Darddiad Afon Hafren sy'n rhan ddechreuol o Lwybr Afon Hafren, sef Llwybr hiraf Prydain ar hyd afon – 210 milltir.

Mantais arall y Llwybr yw fod Llwybr Bro Gwy yn dechrau yn y maes parcio hefyd, gan fynd allan o'r goedwig a heibio i Darddiad Afon Gwy, sydd hefyd ar Bumlumon. Gall cerddwyr brwd ddilyn y Llwybr yr holl ffordd i Gas-gwent. Mae llwybrau eraill, llawer byrrach, ar gael ar gyfer pob lefel o allu. Mae amrywiaeth trawiadol o adar yn y goedwig, yn eu plith y mae'r Trochwr (sy'n bwydo yn yr afon), y Barcud Coch urddasol ac fe welwch y Gosog swil os ydych chi'n lwcus.

- Llwybr Pob-gallu Rhaeadrau – ½ milltir
- Llwybr Tarddiad Hafren – 7 milltir – gyda Changen i Ben Pumlumon Arwystli (741m) – 3 milltir ychwanegol
- Llwybr Rhaeadr Blaen Hafren – 3 milltir
- Llwybr Hafren-Torri-Gwddf – 1½ milltir
- Safleoedd picnic mewn dolydd ac ar lannau'r afon
- Toiledau – Pasg-mis Hydref

## The walks

The outward leg of the Source of the Severn trail forms the beginning of the Severn Way, Britain's longest riverside walk at 210 miles.

The Wye Valley walk starts from this car park and heads out of the forest past the source of the Wye, which also lies on Pumlumon. Ambitious walkers can follow the route all the way to Chepstow. Other much shorter walks cater for all abilities. Keep an eye out for Hafren's wide range of birdlife including the river feeding dipper, the red kite and if you are very lucky, the elusive Goshawk.

## What's on offer

- All-ability Cascades Walk – ½ mile
- Source of the Severn Trail – 7 miles  
– with Spur to Pen Pumlumon Arwystli (741m) – 3 miles extra
- Blaen Hafren Falls Trail – 3 miles
- Severn Breaks-its-Neck Trail – 1½ miles
- Meadow and riverside picnic sites
- Toilets – Easter-October





## Llwybr y Rhaeadrau Cascades Walk

Mae llwybr igam ogam yn eich tywys drwy'r cysgodion i lwybr bordiau sy'n addas i bawb. Mae'n dilyn Afon Hafren hyd at y Rhaeadr.

**Amser:** ½ awr

**Pellter:** ½ milltir/0.8km

**Gradd:** Hawdd

**Dechrau:** Maes Parcio  
Coedwig Hafren

A shady zig-zag path leads you down to an all ability boardwalk. This takes you along the River Severn to the tumbling Cascades.

**Time:** ½ hour

**Distance:** ½ mile/0.8km

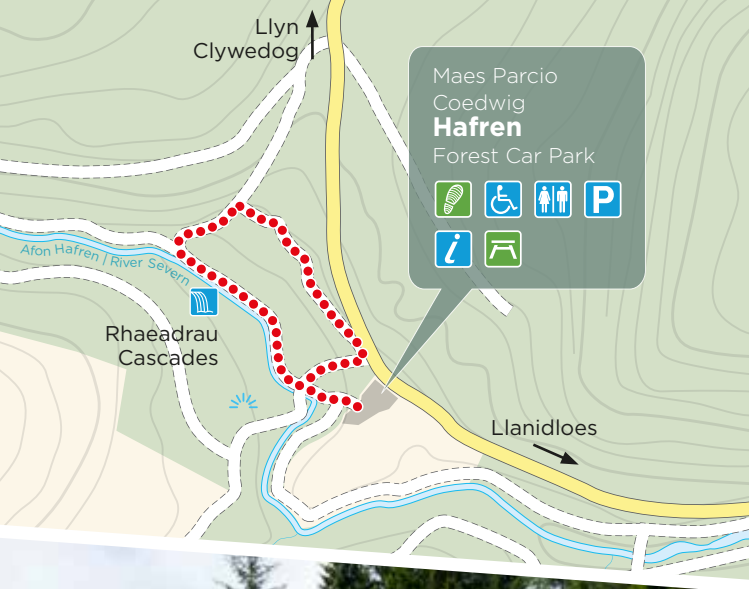
**Grade:** Easy

**Start:** Hafren Forest  
Car Park



© Hawlfraint a hawliau cronfa ddata'r  
Goron 2017. Cedwir pob hawl.  
Rhif Trwydded yr Arolwg Ordnans  
100019741

© Crown copyright and database right  
2017. Ordnance Survey Licence number  
100019741





## Llwybr Hafren-Torri-Gwddf



## Severn-Break-its-Neck Trail

**Afon Hafren o gwmpas dŵl brydferth, drwy goedlan sawrus ac ymlaen i Raeadr Hafren-Torri-Gwddf – mae'n drawiadol iawn.**

**Amser:** 1 awr

**Pellter:** 1½milltir/2.8km

**Gradd:** Gweddol

**Dechrau:** Maes Parcio  
Coedwig Hafren

**Follow the River Severn around an attractive meadow and on to the spectacular Severn-Break-its-Neck Waterfall.**

**Time:** 1 hour

**Distance:** 1½mile/2.8km

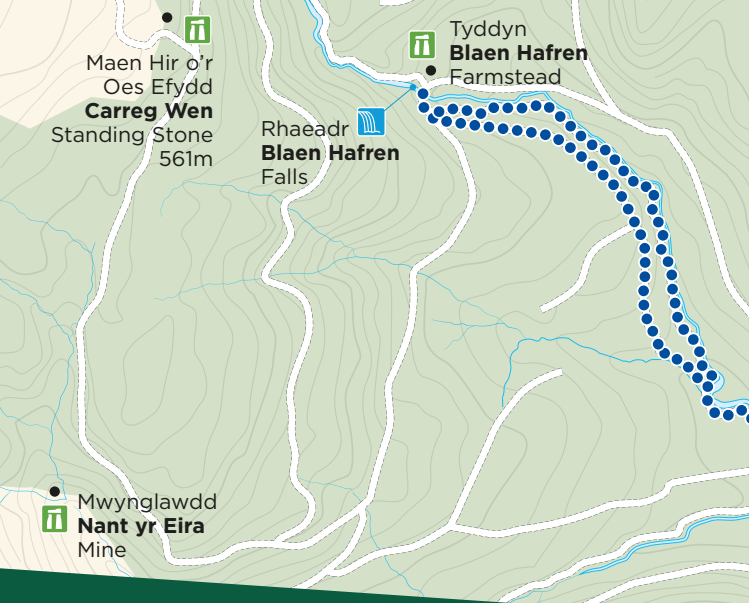
**Grade:** Moderate

**Start:** Hafren Forest  
Car Park

© Hawlfraint a hawliau cronfa ddata'r  
Goron 2017. Cedwir pob hawl.  
Rhif Trwydded yr Arolwg Ordnans  
100019741

© Crown copyright and database right  
2017. Ordnance Survey Licence number  
100019741





## Llwybr Rhaeadr Blaen Hafren



### Blaen Hafren Falls Trail

**Mae'r llwybr prydferth hwn yn dilyn Afon Hafren yr holl ffordd i Rhaeadr Blaen Hafren.**

**Amser:** 1½ awr

**Pellter:** 3milltir/5km

**Gradd:** Gweddol

**Dechrau:** Maes Parcio Coedwig Hafren

**This scenic trail takes you alongside the River Severn all the way to Blaen Hafren Falls.**

**Time:** 1½ hours

**Distance:** 3miles/5km

**Grade:** Moderate

**Start:** Hafren Forest Car Park

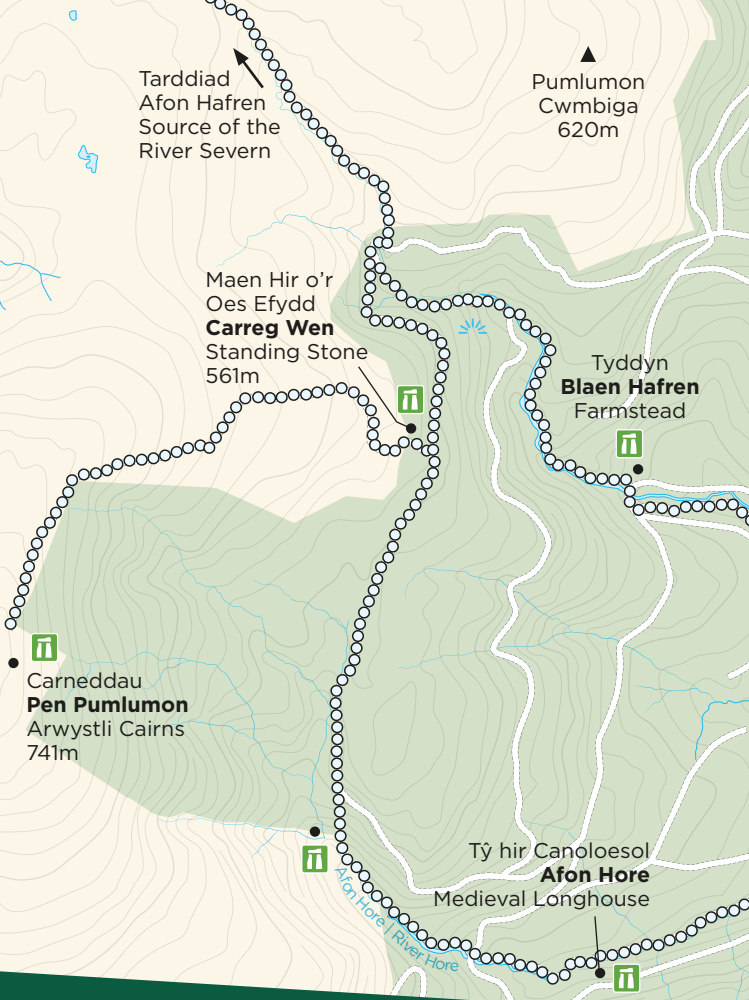
© Hawlfraint a hawliau cronfa ddata'r  
Goron 2017. Cedwir pob hawl.  
Rhif Trwydded yr Arolwg Ordnans  
100019741

© Crown copyright and database right  
2017. Ordnance Survey Licence number  
100019741



Rhaeadr Blaen Hafren  
Blaen Hafren Waterfall





## **Llwybr Tarddiad Hafren** ... **Source of the Severn Trail**

**Dilynwch Afon Hafren a'i rhaedrau dramatig yr holl ffordd i'w tharddiad ar dir uchel, corsiog, agored.**

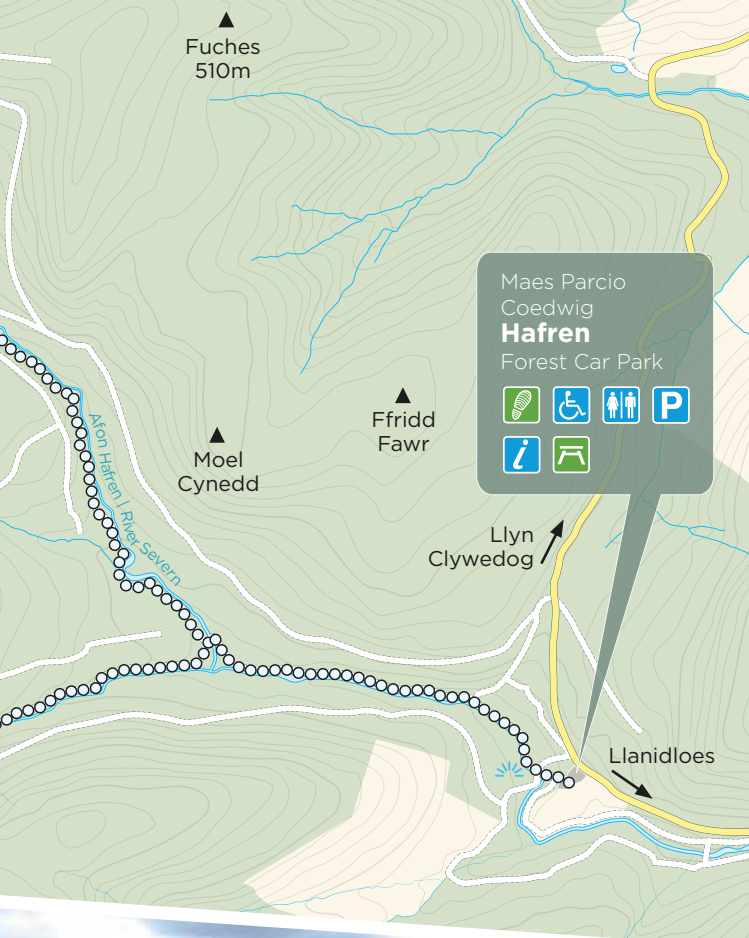
**Amser:** 4½ awr  
**Pellter:** 7milltir/11km  
**Gradd:** Anodd  
**Dechrau:** Maes Parcio Coedwig Hafren

**Follow the River Severn with its dramatic Cascades all the way to its source, high up on open boggy land.**

**Time:** 4½ hour  
**Distance:** 7mile/11km  
**Grade:** Strenuous  
**Start:** Hafren Forest Car Park

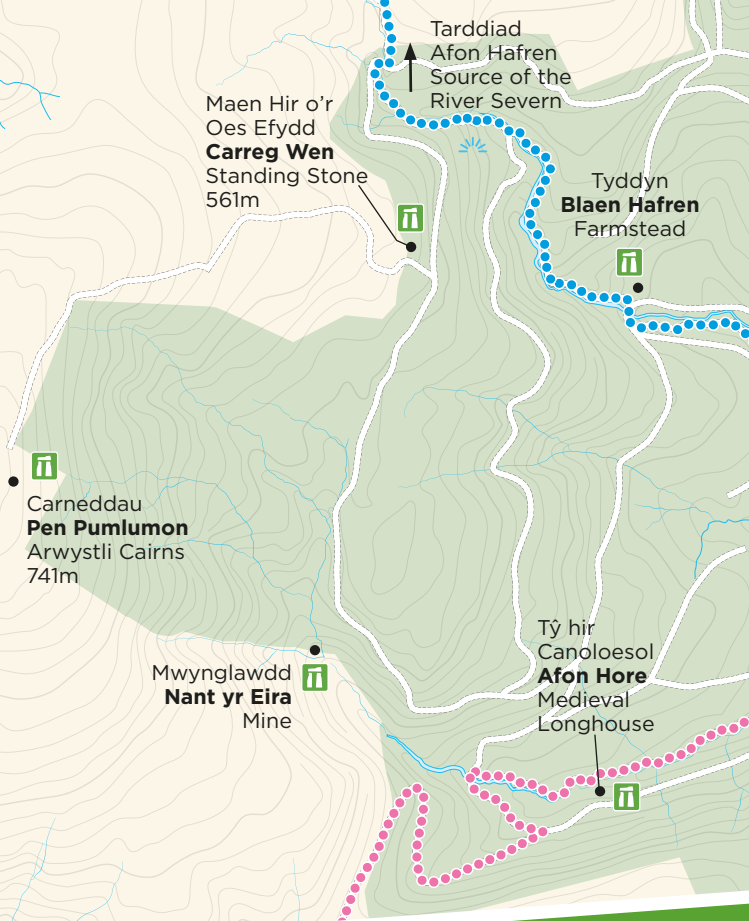
© Hawlfraint a hawliau cronfa ddata'r  
Goron 2017. Cedwir pob hawl.  
Rhif Trwydded yr Arolwg Ordnans  
100019741

© Crown copyright and database right  
2017. Ordnance Survey Licence number  
100019741



Tarddiad Afon Hafren  
Source of the River Severn





## Llwybr Bro Gwy Wye Valley Walk



**Mae'r llwybr 136 milltir ar hyd Afon Gwy i Gas-gwent yn dechrau yma.**

**Pellter:** 136milltir/218km  
**Gradd:** Llwybr Pellter Hir  
**Dechrau:** Maes Parcio Coedwig Hafren

[www.wyvalleywalk.org](http://www.wyvalleywalk.org)

**The 136-mile walk along the River Wye to Chepstow begins here.**

**Distance:** 136mile/218km  
**Grade:** Long Distance Path  
**Start:** Hafren Forest Car Park





© Hawlfraint a hawliau cronfa ddata'r Goron 2017. Cedwir pob hawl.  
Rhif Trwydded yr Arolwg Ordnans  
100019741

© Crown copyright and database right  
2017. Ordnance Survey Licence number  
100019741



Maes Parcio  
Coedwig  
**Hafren**  
Forest Car Park



## Llwybr Hafren Severn Way

Mae'r llwybr hiraf  
ym Mhrydain sy'n  
dilyn afon, sef 210  
milltir, yn dechrau  
oddi yma. Gallwch  
ei ddilyn yr holl  
ffordd i Fryste.

**Pellter:** 210milltir/338km  
**Gradd:** Llwybr Pellter Hir  
**Dechrau:** Maes Parcio  
Coedwig Hafren



The longest  
riverside walk in  
Britain at 210 miles  
begins from here.  
You can follow it all  
the way to Bristol.

**Distance:** 210mile/338km  
**Grade:** Long Distance Path  
**Start:** Hafren Car Park

# Coedwigoedd a Gwarchodfeydd Natur Cenedlaethol Forests and National Nature Reserves

- 1** Gwarchodfa Natur Genedlaethol Dyfi: Ynyslas a Chanolfan Ymwelwyr  
Dyfi Ynyslas National Nature Reserve and Visitor Centre  

- 2** Canolfan Ymwelwyr Bwlch Nant yr Arian  
Bwlch Nant yr Arian Visitor Centre  

- 3** Gogerddan  

- 4** Coed Maenarthur  

- 5** Ystad Hafod  
Hafod Estate  

- 6** Y Bwa  
The Arch  

- 7** Grogwynion  

- 8** Coetir Lloches Ddu  
Black Covert  

- 9** Gwarchodfa Natur Genedlaethol Cors Caron  
Cors Caron National Nature Reserve  

- 10** Coedwig Hafren  
Hafren Forest  

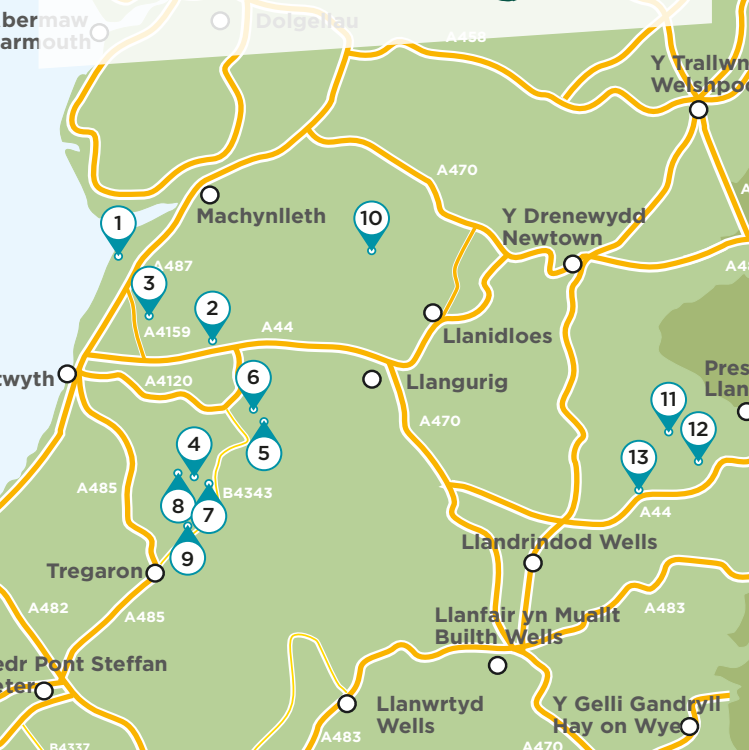
- 11** Coedwig Maesyfed (Fishpools)  
Radnor Forest (Fishpools)  

- 12** Coed Nash  
Nash Wood  

- 13** Coed Cwningar  
Warren Wood  


## ALLWEDD/KEY

- Parcio Parking
- Parcio (tâl) Parking (charge)
- Parcio (hygyrch) Parking (accessible)
- Canolfan Ymwelwyr Visitor Centre
- Toileddau Toilets
- Cyfleusterau hygyrch Accessible facilities
- Lle newid babanod Baby changing
- Caffi Cafe
- Siop Shop
- Llwybr cerdded Walking trail
- Cyfeiriannu Orienteering
- Croeso i gŵn Dogs welcome
- Cuddfan bywyd gwylt Wildlife hide
- Seiclo Cycling
- Llwybr beicio mynydd Mountain bike trail
- Llwybr rhedeg Running trail
- Llwybr marchogaeth Horse riding trail
- Maes chwarae Play area
- Maes picnic Picnic area





**Cyfarwyddiadau:** Chwhe milltir a hanner ar hyd ffordd gul o **Llanidloes** tuag at **Benffordd las** trwy Hen Neuadd, neu ymlaen o ben uchaf **Llyn Clywedog**.

**Directions:** Six miles along a narrow road from **Llanidloes** to **Staylittie** via Old Hall, or continue from the head of **Llyn Clywedog**.

0300 065 3000

[www.cyfoethnaturiol.cymru](http://www.cyfoethnaturiol.cymru)

[www.naturalresources.wales](http://www.naturalresources.wales)

Os hoffech yr wybodaeth hon mewn fformat arall, cysylltwch â ni: Ffôn: 0300 065 3000  
Ebost: [yhmoliadau@cyfoethnaturiolcymru.gov.uk](mailto:yhmoliadau@cyfoethnaturiolcymru.gov.uk)

If you would like this information in an alternative format, please contact us: Phone: 0300 065 3000  
Email: [enquiries@naturalresourceswales.gov.uk](mailto:enquiries@naturalresourceswales.gov.uk)



Arwydd o goedwigaeth gyfrifol  
The mark of responsible forestry

Mae coedwigoedd Cyfoeth Naturiol Cymru wedi'u hardystio'n unol â rheolau'r Forest Stewardship Council®

Natural Resources Wales forests have been certified in accordance with the rules of the Forest Stewardship Council®

Argraffwyd ar bapur Cocoon offset wedi'i ailgylchu 100%

Printed on Cocoon offset 100% recycled paper